



Location: CMA1b - Oil Street Site Office

Report on 24-hour TSP monitoring

Action Level ($\mu\text{g}/\text{m}^3$) - 176.7

Limit Level ($\mu\text{g}/\text{m}^3$) - 260

Date	Sampling Time	Weather Condition	Filter paper no.	Filter Weight, g		Elapse Time, hr		Sampling Time, hr	Flow Rate, m^3/min			Total Volume, m^3	TSP Level, $\mu\text{g}/\text{m}^3$
				Initial	Final	Initial	Final		Initial, Q_{si}	Final, Q_{sf}	Average		
29-Jul-15	11:30	Fine	012793	2.8218	2.9064	16738.23	16762.23	24.00	1.14	1.14	1.14	1645	51.4
3-Aug-15	8:00	Fine	012727	2.8461	2.9852	16762.23	16786.23	24.00	1.14	1.14	1.14	1640	84.8
8-Aug-15	8:00	Fine	012723	2.8412	3.0555	6789.23	6813.23	24.00	1.22	1.22	1.22	1752	122.3
14-Aug-15	8:00	Cloudy	012807	2.8183	2.9880	6816.23	6840.23	24.00	1.23	1.23	1.23	1769	95.9
20-Aug-15	8:00	Cloudy	012659	2.8125	3.0637	6843.33	6867.33	24.00	1.22	1.22	1.22	1761	142.7
27-Aug-15	13:00	Cloudy	012997	2.7963	2.9870	6873.82	6897.82	24.00	1.23	1.23	1.23	1766	108.0

Remarks: Due to interruption of electricity, the 24hr TSP was rescheduled from 28 July and 26 August 2015 to 29 July and 27 August 2015 respectively.

Report on 1-hour TSP monitoring

Action Level ($\mu\text{g}/\text{m}^3$) - 320.1

Limit Level ($\mu\text{g}/\text{m}^3$) - 500

Date	Sampling Time	Weather Condition	Filter paper no.	Filter Weight, g		Elapse Time, hr		Sampling Time, hr	Flow Rate, m^3/min			Total Volume, m^3	TSP Level, $\mu\text{g}/\text{m}^3$
				Initial	Final	Initial	Final		Initial, Q_{si}	Final, Q_{sf}	Average		
29-Jul-15	8:02	Fine	012798	2.8297	2.8351	16735.22	16736.22	1.00	1.14	1.14	1.14	69	78.7
29-Jul-15	9:06	Fine	012796	2.8260	2.8311	16736.22	16737.22	1.00	1.14	1.14	1.14	69	74.4
29-Jul-15	10:13	Fine	012794	2.8363	2.8405	16737.22	16738.22	1.00	1.14	1.14	1.14	69	61.2
4-Aug-15	8:10	Fine	012728	2.8406	2.8552	16786.23	16787.23	1.00	1.14	1.14	1.14	68	213.7
4-Aug-15	9:13	Fine	012731	2.8593	2.8715	16787.23	16788.23	1.00	1.14	1.14	1.14	68	178.6
4-Aug-15	10:16	Fine	012454	2.8304	2.8372	16788.23	16789.23	1.00	1.14	1.14	1.14	68	99.5
10-Aug-15	9:07	Fine	012804	2.8052	2.8168	6813.23	6814.23	1.00	1.23	1.23	1.23	74	157.7
10-Aug-15	10:18	Fine	012013	2.7997	2.8120	6814.23	6815.23	1.00	1.23	1.23	1.23	74	167.3
10-Aug-15	13:00	Fine	012806	2.8237	2.8328	6815.23	6816.23	1.00	1.23	1.23	1.23	74	123.7
15-Aug-15	8:05	Rainy	012405	2.8182	2.8277	6840.23	6841.23	1.00	1.23	1.23	1.23	74	128.8
15-Aug-15	9:08	Rainy	012665	2.8229	2.8364	6841.23	6842.23	1.00	1.23	1.23	1.23	74	183.0
15-Aug-15	10:15	Rainy	012664	2.8077	2.8208	6842.23	6843.23	1.00	1.23	1.23	1.23	74	177.6
21-Aug-15	10:15	Cloudy	013038	2.8004	2.8133	6867.34	6868.34	1.00	1.22	1.22	1.22	73	176.1
21-Aug-15	13:00	Cloudy	013033	2.8194	2.8333	6868.34	6869.34	1.00	1.22	1.22	1.22	73	189.8
21-Aug-15	14:05	Cloudy	013031	2.7924	2.8157	6869.35	6870.35	1.00	1.22	1.22	1.22	73	318.1
27-Aug-15	8:00	Cloudy	012983	2.7980	2.8130	6870.35	6871.35	1.00	1.23	1.23	1.23	74	204.0
27-Aug-15	9:58	Cloudy	013027	2.8037	2.8188	6871.82	6872.82	1.00	1.23	1.23	1.23	74	205.3
27-Aug-15	11:00	Cloudy	013024	2.8359	2.8493	6872.82	6873.82	1.00	1.23	1.23	1.23	74	182.2



Location: CMA2a - Causeway Bay Community Centre

Report on 24-hour TSP monitoring

Action Level ($\mu\text{g}/\text{m}^3$) - 169.5

Limit Level ($\mu\text{g}/\text{m}^3$) - 260

Date	Sampling Time	Weather Condition	Filter paper no.	Filter Weight, g		Elapse Time, hr		Sampling Time, hr	Flow Rate, m^3/min			Total Volume, m^3	TSP Level, $\mu\text{g}/\text{m}^3$
				Initial	Final	Initial	Final		Initial, Q_{si}	Final, Q_{sf}	Average		
28-Jul-15	8:00	Fine	012739	2.8188	2.8785	16385.96	16409.96	24.00	1.20	1.21	1.21	1735	34.4
3-Aug-15	8:00	Fine	012792	2.8163	2.9108	16412.96	16436.96	24.00	1.20	1.20	1.20	1732	54.6
8-Aug-15	8:00	Fine	012456	2.8197	3.0110	16439.96	16463.96	24.00	1.18	1.18	1.18	1704	112.3
14-Aug-15	8:00	Cloudy	012011	2.8297	2.9172	16466.95	16490.95	24.00	1.19	1.19	1.19	1718	50.9
20-Aug-15	8:00	Cloudy	012407	2.8020	2.9513	16493.95	16517.95	24.00	1.19	1.19	1.19	1711	87.3
26-Aug-15	8:00	Cloudy	013002	2.8000	3.1742	16520.95	16544.95	24.00	1.19	1.19	1.19	1714	218.3

Report on 1-hour TSP monitoring

Action Level ($\mu\text{g}/\text{m}^3$) - 323.4

Limit Level ($\mu\text{g}/\text{m}^3$) - 500

Date	Sampling Time	Weather Condition	Filter paper no.	Filter Weight, g		Elapse Time, hr		Sampling Time, hr	Flow Rate, m^3/min			Total Volume, m^3	TSP Level, $\mu\text{g}/\text{m}^3$
				Initial	Final	Initial	Final		Initial, Q_{si}	Final, Q_{sf}	Average		
29-Jul-15	8:02	Fine	012800	2.8132	2.8183	16409.96	16410.96	1.00	1.16	1.16	1.16	70	73.2
29-Jul-15	9:05	Fine	012797	2.8488	2.8592	16410.96	16411.96	1.00	1.16	1.16	1.16	70	149.3
29-Jul-15	10:10	Fine	012795	2.8332	2.8362	16411.96	16412.96	1.00	1.16	1.16	1.16	70	43.1
4-Aug-15	8:05	Fine	012729	2.8391	2.8440	16436.96	16437.96	1.00	1.16	1.16	1.16	69	70.5
4-Aug-15	9:08	Fine	012732	2.8327	2.8356	16437.96	16438.96	1.00	1.16	1.16	1.16	69	41.7
4-Aug-15	10:11	Fine	012734	2.8344	2.8443	16438.96	16439.96	1.00	1.16	1.16	1.16	69	142.5
10-Aug-15	9:22	Fine	012805	2.8228	2.8293	16463.96	16464.96	1.00	1.28	1.28	1.28	77	84.8
10-Aug-15	10:30	Fine	012014	2.8356	2.8412	16464.96	16465.96	1.00	1.28	1.28	1.28	77	73.0
10-Aug-15	13:00	Fine	012012	2.8331	2.8413	16465.96	16466.96	1.00	1.28	1.28	1.28	77	106.9
15-Aug-15	8:02	Rainy	012419	2.8140	2.8157	16490.95	16491.95	1.00	1.19	1.19	1.19	72	23.7
15-Aug-15	9:05	Rainy	012386	2.8114	2.8146	16491.95	16492.95	1.00	1.19	1.19	1.19	72	44.7
15-Aug-15	10:10	Rainy	012416	2.8386	2.8457	16492.95	16493.95	1.00	1.19	1.19	1.19	72	99.2
21-Aug-15	10:04	Cloudy	013039	2.8314	2.8384	16517.95	16518.95	1.00	1.19	1.19	1.19	71	98.3
21-Aug-15	13:00	Cloudy	013034	2.8226	2.8275	16518.95	16519.95	1.00	1.19	1.19	1.19	71	68.8
21-Aug-15	14:05	Cloudy	013032	2.8057	2.8208	16519.95	16520.95	1.00	1.19	1.19	1.19	71	212.1
27-Aug-15	9:56	Cloudy	013048	2.8435	2.8707	16544.95	16545.95	1.00	1.19	1.19	1.19	71	380.9
27-Aug-15	11:00	Cloudy	013045	2.8235	2.8458	16545.95	16546.95	1.00	1.19	1.19	1.19	71	312.3
27-Aug-15	14:00	Cloudy	012998	2.9015	2.9265	16546.95	16547.95	1.00	1.19	1.19	1.19	71	350.1



Location: CMA3a - CWB PRE Site Office Area

Report on 24-hour TSP monitoring
Action Level ($\mu\text{g}/\text{m}^3$) - 171
Limit Level ($\mu\text{g}/\text{m}^3$) - 260

Date	Sampling Time	Weather Condition	Filter paper no.	Filter Weight, g		Elapse Time, hr		Sampling Time, hr	Flow Rate, m^3/min			Total Volume, m^3	TSP Level, $\mu\text{g}/\text{m}^3$
				Initial	Final	Initial	Final		Initial, Q_{si}	Final, Q_{sf}	Average		
28-Jul-15	8:00	Fine	011601	2.7373	2.8150	3845.25	3869.25	24.00	1.18	1.18	1.18	1702	45.7
3-Aug-15	8:00	Fine	012819	2.8766	2.9965	3872.24	3896.24	24.00	1.18	1.18	1.18	1697	70.6
8-Aug-15	8:00	Fine	012837	2.8338	2.9840	3899.24	3923.24	24.00	1.23	1.23	1.23	1774	84.7
14-Aug-15	8:00	Cloudy	012679	2.8376	2.9689	3926.24	3950.24	24.00	1.20	1.20	1.20	1722	76.3
20-Aug-15	8:00	Cloudy	012660	2.8013	3.0704	3953.24	3977.24	24.00	1.19	1.19	1.19	1714	157.0
26-Aug-15	8:00	Cloudy	012984	2.7982	2.9095	3980.26	4004.26	24.00	1.19	1.19	1.19	1718	64.8

Report on 1-hour TSP monitoring
Action Level ($\mu\text{g}/\text{m}^3$) - 311.3
Limit Level ($\mu\text{g}/\text{m}^3$) - 500

Date	Sampling Time	Weather Condition	Filter paper no.	Filter Weight, g		Elapse Time, hr		Sampling Time, hr	Flow Rate, m^3/min			Total Volume, m^3	TSP Level, $\mu\text{g}/\text{m}^3$
				Initial	Final	Initial	Final		Initial, Q_{si}	Final, Q_{sf}	Average		
29-Jul-15	9:27	Fine	012799	2.8181	2.8245	3869.25	3870.25	1.00	1.20	1.20	1.20	72	88.6
29-Jul-15	10:32	Fine	012031	2.8367	2.8422	3870.25	3871.25	1.00	1.20	1.20	1.20	72	76.1
29-Jul-15	13:00	Fine	012799	2.8181	2.8227	3871.25	3872.25	1.00	1.20	1.20	1.20	72	63.7
4-Aug-15	8:42	Fine	012831	2.8743	2.8785	3896.24	3897.24	1.00	1.20	1.20	1.20	72	58.4
4-Aug-15	9:45	Fine	012834	2.8725	2.8776	3897.24	3898.24	1.00	1.20	1.20	1.20	72	70.9
4-Aug-15	10:48	Fine	012835	2.8609	2.8663	3898.24	3899.24	1.00	1.20	1.20	1.20	72	75.0
10-Aug-15	8:30	Fine	012839	2.8540	2.8605	3923.24	3924.24	1.00	1.29	1.29	1.29	77	84.0
10-Aug-15	9:47	Fine	012841	2.8367	2.8402	3924.24	3925.24	1.00	1.29	1.29	1.29	77	45.2
10-Aug-15	13:00	Fine	012027	2.8347	2.8416	3925.24	3926.24	1.00	1.29	1.29	1.29	77	89.1
15-Aug-15	8:10	Rainy	012404	2.8198	2.8281	3950.24	3951.24	1.00	1.24	1.24	1.24	74	111.5
15-Aug-15	9:23	Rainy	012669	2.8292	2.8345	3951.24	3952.24	1.00	1.24	1.24	1.24	74	71.2
15-Aug-15	10:26	Rainy	012663	2.8305	2.8401	3952.24	3953.24	1.00	1.24	1.24	1.24	74	128.9
21-Aug-15	9:25	Cloudy	013040	2.8331	2.8387	3977.24	3978.24	1.00	1.23	1.23	1.23	74	75.7
21-Aug-15	11:00	Cloudy	013035	2.8011	2.8091	3978.24	3979.24	1.00	1.23	1.23	1.23	74	108.2
21-Aug-15	14:35	Cloudy	013005	2.7824	2.7911	3979.24	3980.24	1.00	1.23	1.23	1.23	74	117.6
27-Aug-15	9:45	Cloudy	013049	2.8094	2.8175	4004.26	4005.26	1.00	1.24	1.24	1.24	74	109.1
27-Aug-15	10:50	Cloudy	013025	2.7993	2.8092	4005.26	4006.26	1.00	1.24	1.24	1.24	74	133.4
27-Aug-15	13:00	Cloudy	013023	2.8120	2.8230	4006.26	4007.26	1.00	1.24	1.24	1.24	74	148.2



Location: CMA4a - SPCA

Report on 24-hour TSP monitoring

Action Level ($\mu\text{g}/\text{m}^3$) - 171.2
Limit Level ($\mu\text{g}/\text{m}^3$) - 260

Date	Sampling Time	Weather Condition	Filter paper no.	Filter Weight, g		Elapse Time, hr		Sampling Time, hr	Flow Rate, m^3/min			Total Volume, m^3	TSP Level, $\mu\text{g}/\text{m}^3$
				Initial	Final	Initial	Final		Initial, Q_{si}	Final, Q_{sf}	Average		
28-Jul-15	8:00	Fine	011602	2.7299	2.8133	20659.90	20683.90	24.00	1.23	1.24	1.23	1778	46.9
3-Aug-15	8:00	Fine	012803	2.8244	2.9195	20686.89	20710.89	24.00	1.23	1.23	1.23	1774	53.6
8-Aug-15	8:00	Fine	012836	2.8538	3.1005	20713.89	20737.89	24.00	1.23	1.23	1.23	1774	139.1
14-Aug-15	8:00	Cloudy	012680	2.8358	3.0324	20740.89	20764.89	24.00	1.15	1.15	1.15	1654	118.9
20-Aug-15	8:00	Cloudy	012406	2.8137	3.0565	20767.89	20791.89	24.00	1.24	1.24	1.24	1782	136.3
26-Aug-15	8:00	Cloudy	013003	2.8097	2.9403	20794.89	20818.89	24.00	1.24	1.24	1.24	1786	73.1

Report on 1-hour TSP monitoring

Action Level ($\mu\text{g}/\text{m}^3$) - 312.5
Limit Level ($\mu\text{g}/\text{m}^3$) - 500

Date	Sampling Time	Weather Condition	Filter paper no.	Filter Weight, g		Elapse Time, hr		Sampling Time, hr	Flow Rate, m^3/min			Total Volume, m^3	TSP Level, $\mu\text{g}/\text{m}^3$
				Initial	Final	Initial	Final		Initial, Q_{si}	Final, Q_{sf}	Average		
29-Jul-15	9:07	Fine	012028	2.8507	2.8579	20683.90	20684.90	1.00	1.24	1.24	1.24	74	97.1
29-Jul-15	10:17	Fine	012801	2.8111	2.8224	20684.90	20685.90	1.00	1.24	1.24	1.24	74	152.4
29-Jul-15	13:00	Fine	012029	2.8311	2.8362	20685.90	20686.90	1.00	1.24	1.24	1.24	74	68.8
4-Aug-15	8:25	Fine	012745	2.8463	2.8508	20710.89	20711.89	1.00	1.23	1.23	1.23	74	60.9
4-Aug-15	9:29	Fine	012832	2.8437	2.8477	20711.89	20712.89	1.00	1.23	1.23	1.23	74	54.1
4-Aug-15	10:36	Fine	012833	2.8601	2.8650	20712.89	20713.89	1.00	1.23	1.23	1.23	74	66.3
10-Aug-15	8:10	Fine	012838	2.8392	2.8485	20737.89	20738.89	1.00	1.24	1.24	1.24	74	125.0
10-Aug-15	10:00	Fine	012840	2.8585	2.8649	20738.89	20739.89	1.00	1.24	1.24	1.24	74	86.0
10-Aug-15	13:00	Fine	012802	2.8199	2.8275	20739.89	20740.89	1.00	1.24	1.24	1.24	74	102.1
15-Aug-15	8:02	Rainy	012674	2.8490	2.8518	20764.89	20765.89	1.00	1.24	1.24	1.24	75	37.5
15-Aug-15	9:16	Rainy	012670	2.8147	2.8186	20765.89	20766.89	1.00	1.24	1.24	1.24	75	52.3
15-Aug-15	10:26	Rainy	012415	2.8351	2.8425	20766.89	20767.89	1.00	1.24	1.24	1.24	75	99.2
21-Aug-15	9:15	Cloudy	013041	2.7930	2.8052	20791.89	20792.89	1.00	1.24	1.24	1.24	74	164.6
21-Aug-15	13:00	Cloudy	013036	2.8037	2.8155	20792.89	20793.89	1.00	1.24	1.24	1.24	74	159.2
21-Aug-15	14:27	Cloudy	013006	2.7901	2.8132	20793.89	20794.89	1.00	1.24	1.24	1.24	74	311.6
27-Aug-15	9:37	Cloudy	013000	2.8060	2.8159	20818.89	20819.89	1.00	1.24	1.24	1.24	74	133.1
27-Aug-15	10:50	Cloudy	013046	2.7985	2.8101	20819.89	20820.89	1.00	1.24	1.24	1.24	74	155.9
27-Aug-15	13:00	Cloudy	012996	2.8159	2.8272	20820.89	20821.89	1.00	1.24	1.24	1.24	74	151.9



Location: CMA5b - Pedestrian Plaza

Report on 24-hour TSP monitoring

Action Level ($\mu\text{g}/\text{m}^3$) - 181
Limit Level ($\mu\text{g}/\text{m}^3$) - 260

Date	Sampling Time	Weather Condition	Filter paper no.	Filter Weight, g		Elapse Time, hr		Sampling Time, hr	Flow Rate, m^3/min			Total Volume, m^3	TSP Level, $\mu\text{g}/\text{m}^3$
				Initial	Final	Initial	Final		Initial, Q_{si}	Final, Q_{sf}	Average		
28-Jul-15	8:00	Fine	012725	2.8283	3.0003	5146.87	5170.87	24.00	1.01	1.01	1.01	1460	117.8
3-Aug-15	8:00	Fine	012741	2.8125	2.9499	5197.89	5221.89	24.00	1.03	1.03	1.03	1477	93.0
8-Aug-15	8:00	Fine	012750	2.8281	3.0357	5224.89	5248.89	24.00	1.02	1.02	1.02	1465	141.7
14-Aug-15	8:00	Cloudy	012457	2.8115	2.8813	5251.88	5275.88	24.00	0.98	0.98	0.98	1406	49.7
20-Aug-15	8:00	Cloudy	012658	2.8185	2.9836	5278.88	5302.88	24.00	0.97	0.97	0.97	1397	118.2
26-Aug-15	8:00	Cloudy	013004	2.7839	2.8707	5305.88	5329.88	24.00	0.97	0.97	0.97	1401	61.9

Report on 1-hour TSP monitoring

Action Level ($\mu\text{g}/\text{m}^3$) - 332
Limit Level ($\mu\text{g}/\text{m}^3$) - 500

Date	Sampling Time	Weather Condition	Filter paper no.	Filter Weight, g		Elapse Time, hr		Sampling Time, hr	Flow Rate, m^3/min			Total Volume, m^3	TSP Level, $\mu\text{g}/\text{m}^3$
				Initial	Final	Initial	Final		Initial, Q_{si}	Final, Q_{sf}	Average		
29-Jul-15	13:00	Fine	012427	2.7979	2.8082	5194.89	5195.89	1.00	0.96	0.96	0.96	58	178.4
29-Jul-15	14:04	Fine	012825	2.8779	2.8853	5195.89	5196.89	1.00	0.96	0.96	0.96	58	128.2
29-Jul-15	15:16	Fine	012828	2.8761	2.8823	5196.89	5197.89	1.00	0.96	0.96	0.96	58	107.4
4-Aug-15	13:00	Fine	012460	2.7991	2.8060	5221.89	5222.89	1.00	1.03	1.03	1.03	62	112.1
4-Aug-15	14:16	Fine	012682	2.8420	2.8473	5222.89	5223.89	1.00	1.03	1.03	1.03	62	86.1
4-Aug-15	15:20	Fine	012747	2.8424	2.8490	5223.89	5224.89	1.00	1.03	1.03	1.03	62	107.2
10-Aug-15	9:15	Fine	012453	2.8273	2.8356	5248.89	5249.89	1.00	1.03	1.03	1.03	62	134.8
10-Aug-15	10:35	Fine	012753	2.8457	2.8506	5249.89	5250.89	1.00	1.03	1.03	1.03	62	79.6
10-Aug-15	13:00	Fine	012666	2.8320	2.8360	5250.89	5251.89	1.00	1.03	1.03	1.03	62	65.0
15-Aug-15	8:13	Rainy	012673	2.8544	2.8552	5275.88	5276.88	1.00	0.98	0.98	0.98	59	13.7
15-Aug-15	9:16	Rainy	012668	2.8315	2.8323	5276.88	5277.88	1.00	0.98	0.98	0.98	59	13.7
15-Aug-15	10:37	Rainy	012414	2.8242	2.8304	5277.88	5278.88	1.00	1.03	1.03	1.03	62	100.3
21-Aug-15	8:32	Cloudy	013042	2.8110	2.8198	5302.88	5303.88	1.00	0.97	0.97	0.97	58	151.4
21-Aug-15	10:52	Cloudy	013037	2.7899	2.7994	5303.88	5304.88	1.00	0.97	0.97	0.97	58	163.5
21-Aug-15	14:00	Cloudy	013029	2.7859	2.8016	5304.88	5305.88	1.00	0.97	0.97	0.97	58	270.2
27-Aug-15	8:47	Cloudy	013001	2.8017	2.8094	5329.88	5330.88	1.00	0.97	0.97	0.97	58	131.9
27-Aug-15	10:25	Cloudy	013047	2.8138	2.8220	5330.88	5331.88	1.00	1.03	1.08	1.05	63	129.9
27-Aug-15	13:11	Cloudy	012970	2.8022	2.8094	5331.88	5332.88	1.00	0.97	0.97	0.97	58	123.3



Location: MA1e - International Finance Centre (Eastern Wing)

Report on 24-hour TSP monitoring

Action Level ($\mu\text{g}/\text{m}^3$) - 173.4Limit Level ($\mu\text{g}/\text{m}^3$) - 260

Date	Sampling Time	Weather Condition	Filter paper no.	Filter Weight, g		Elapse Time, hr		Sampling Time, hr	Flow Rate, m^3/min			Total Volume, m^3	TSP Level, $\mu\text{g}/\text{m}^3$
				Initial	Final	Initial	Final		Initial, Q_{si}	Final, Q_{sf}	Average		
28-Jul-15	8:00	Fine	012738	2.8124	2.8879	17346.38	17370.38	24.00	1.20	1.21	1.21	1736	43.5
3-Aug-15	8:00	Fine	012743	2.8310	2.9241	17373.38	17397.38	24.00	1.22	1.23	1.23	1764	52.8
8-Aug-15	8:00	Fine	012451	2.8394	3.0419	17400.38	17424.38	24.00	1.18	1.12	1.15	1655	122.4
15-Aug-15	11:30	Rainy	012808	2.8118	2.9065	17430.38	17454.38	24.00	1.20	1.19	1.19	1719	55.1
20-Aug-15	8:00	Cloudy	012448	2.8426	2.9795	17454.38	17478.38	24.00	1.13	1.12	1.12	1619	84.6
26-Aug-15	8:00	Cloudy	013011	2.7890	2.8860	17481.38	17505.38	24.00	1.19	1.19	1.19	1716	56.5

Remarks: Due to interruption of electricity, the 24hr TSP was rescheduled from 14 August 2015 to 15 August 2015.

Report on 1-hour TSP monitoring

Action Level ($\mu\text{g}/\text{m}^3$) - 325.1Limit Level ($\mu\text{g}/\text{m}^3$) - 500

Date	Sampling Time	Weather Condition	Filter paper no.	Filter Weight, g		Elapse Time, hr		Sampling Time, hr	Flow Rate, m^3/min			Total Volume, m^3	TSP Level, $\mu\text{g}/\text{m}^3$
				Initial	Final	Initial	Final		Initial, Q_{si}	Final, Q_{sf}	Average		
29-Jul-15	9:00	Fine	011873	2.7206	2.7281	17370.39	17371.39	1.00	1.16	1.16	1.16	70	107.6
29-Jul-15	10:23	Fine	012435	2.8141	2.8176	17371.39	17372.39	1.00	1.21	1.21	1.21	72	48.4
29-Jul-15	13:00	Fine	012432	2.8228	2.8277	17372.39	17373.39	1.00	1.23	1.23	1.23	74	66.5
4-Aug-15	8:15	Fine	012707	2.8288	2.8338	17397.38	17398.38	1.00	1.16	1.16	1.16	70	71.9
4-Aug-15	9:20	Fine	012710	2.8287	2.8338	17398.38	17399.38	1.00	1.25	1.25	1.25	75	68.2
4-Aug-15	10:35	Fine	012463	2.8252	2.8309	17399.38	17400.38	1.00	1.16	1.16	1.16	70	81.9
10-Aug-15	8:40	Fine	012939	2.7945	2.8025	17424.38	17425.38	1.00	1.19	1.19	1.19	71	111.9
10-Aug-15	9:43	Fine	012936	2.7989	2.8053	17425.38	17426.38	1.00	1.19	1.19	1.19	71	89.5
10-Aug-15	13:00	Fine	012933	2.8046	2.8134	17426.38	17427.38	1.00	1.19	1.19	1.19	71	123.1
15-Aug-15	8:07	Rainy	012816	2.8755	2.8813	17427.38	17428.38	1.00	1.20	1.20	1.20	72	80.8
15-Aug-15	9:10	Rainy	012813	2.8442	2.8476	17428.38	17429.38	1.00	1.20	1.20	1.20	72	47.4
15-Aug-15	10:20	Rainy	012810	2.8109	2.8134	17429.38	17430.38	1.00	1.20	1.20	1.20	72	34.8
21-Aug-15	8:06	Cloudy	013020	2.8137	2.8208	17478.38	17479.38	1.00	1.12	1.12	1.12	67	105.4
21-Aug-15	9:11	Cloudy	013017	2.8167	2.8227	17479.38	17480.38	1.00	1.12	1.12	1.12	67	89.1
21-Aug-15	10:15	Cloudy	013014	2.7805	2.7851	17480.38	17481.38	1.00	1.12	1.12	1.12	67	68.3
27-Aug-15	8:02	Cloudy	012968	2.8120	2.8204	17505.38	17506.38	1.00	1.13	1.19	1.16	70	120.7
27-Aug-15	9:04	Cloudy	012980	2.8102	2.8178	17506.38	17507.38	1.00	1.13	1.13	1.13	68	112.3
27-Aug-15	10:06	Cloudy	012977	2.8051	2.8132	17507.38	17508.38	1.00	1.13	1.13	1.13	68	119.7



Location: MA1w - International Finance Centre (Western Wing)

Report on 24-hour TSP monitoring

Action Level ($\mu\text{g}/\text{m}^3$) - 173.4
Limit Level ($\mu\text{g}/\text{m}^3$) - 260

Date	Sampling Time	Weather Condition	Filter paper no.	Filter Weight, g		Elapse Time, hr		Sampling Time, hr	Flow Rate, m^3/min			Total Volume, m^3	TSP Level, $\mu\text{g}/\text{m}^3$
				Initial	Final	Initial	Final		Initial, Q_{si}	Final, Q_{sf}	Average		
28-Jul-15	8:00	Fine	012737	2.8171	2.8926	17371.00	17395.00	24.00	1.25	1.25	1.25	1794	42.1
3-Aug-15	8:00	Fine	012742	2.8201	2.8965	17398.00	17422.00	24.00	1.24	1.24	1.24	1790	42.7
8-Aug-15	8:00	Fine	012450	2.8356	3.0083	17425.00	17449.00	24.00	1.20	1.20	1.20	1734	99.6
14-Aug-15	8:00	Cloudy	012929	2.8156	2.8928	17452.00	17476.00	24.00	1.22	1.22	1.22	1751	44.1
20-Aug-15	8:00	Cloudy	011734	2.8340	2.9593	17479.00	17503.00	24.00	1.21	1.21	1.21	1742	71.9
26-Aug-15	8:00	Cloudy	013012	2.7955	2.8828	17506.00	17530.00	24.00	1.21	1.21	1.21	1747	50.0

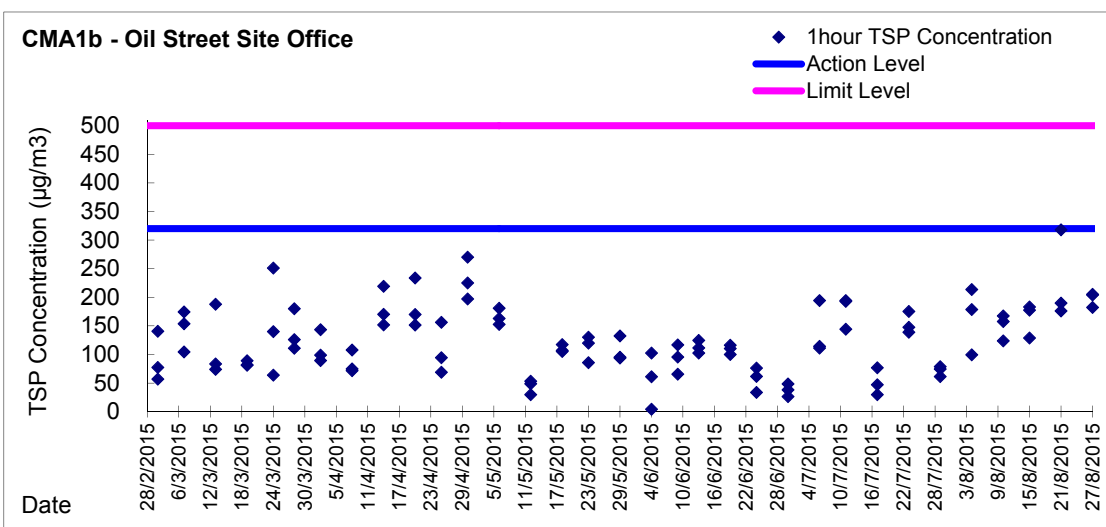
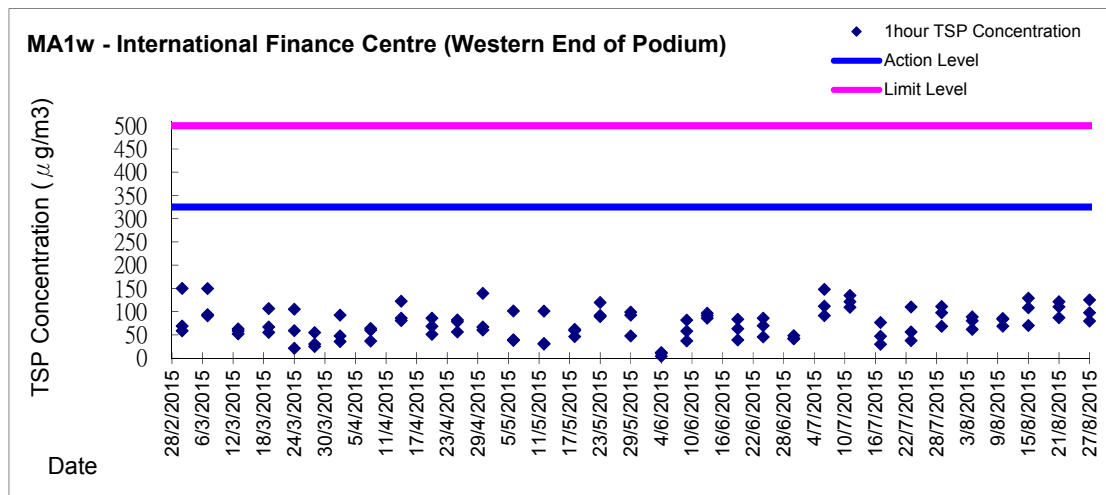
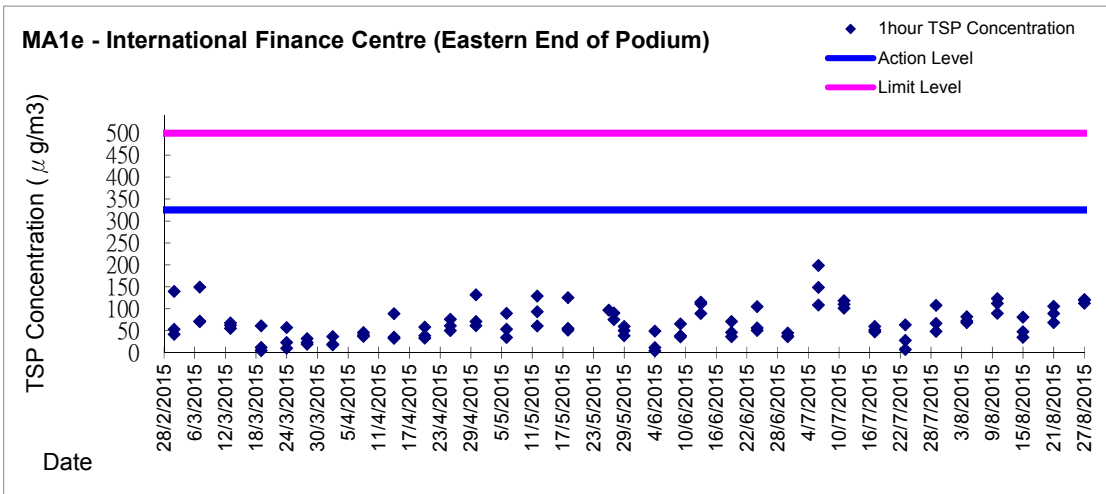
Report on 1-hour TSP monitoring

Action Level ($\mu\text{g}/\text{m}^3$) - 325.1
Limit Level ($\mu\text{g}/\text{m}^3$) - 500

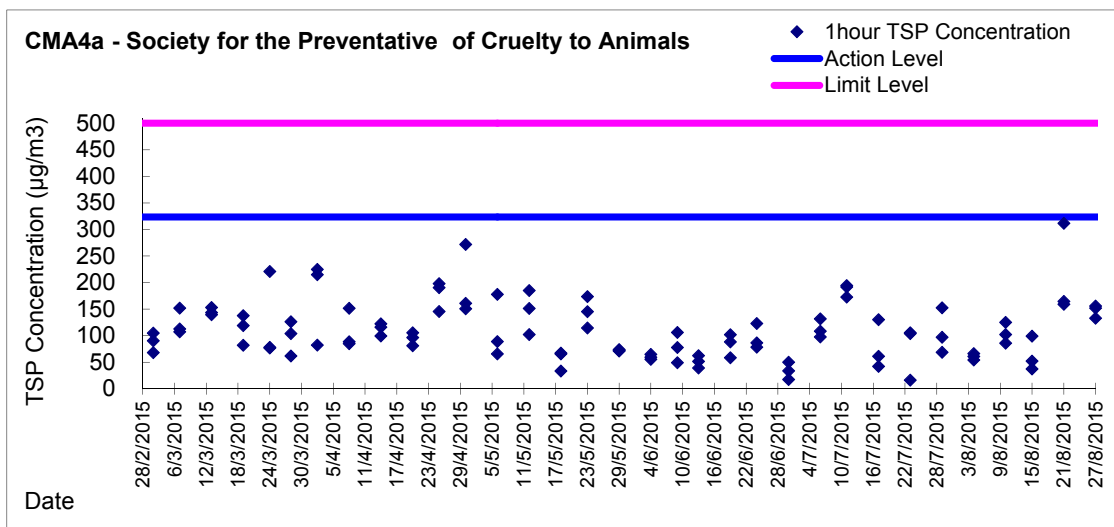
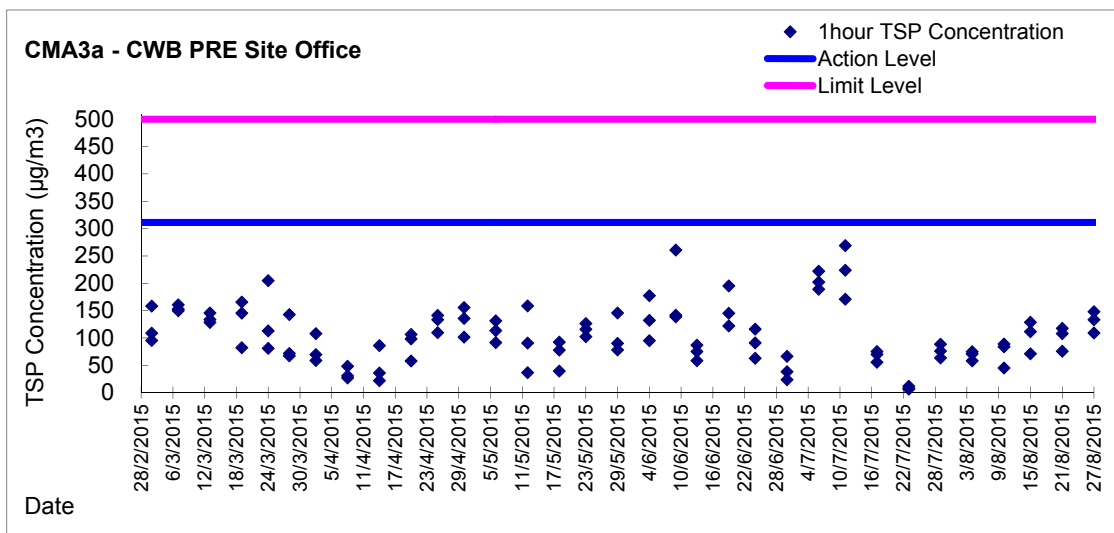
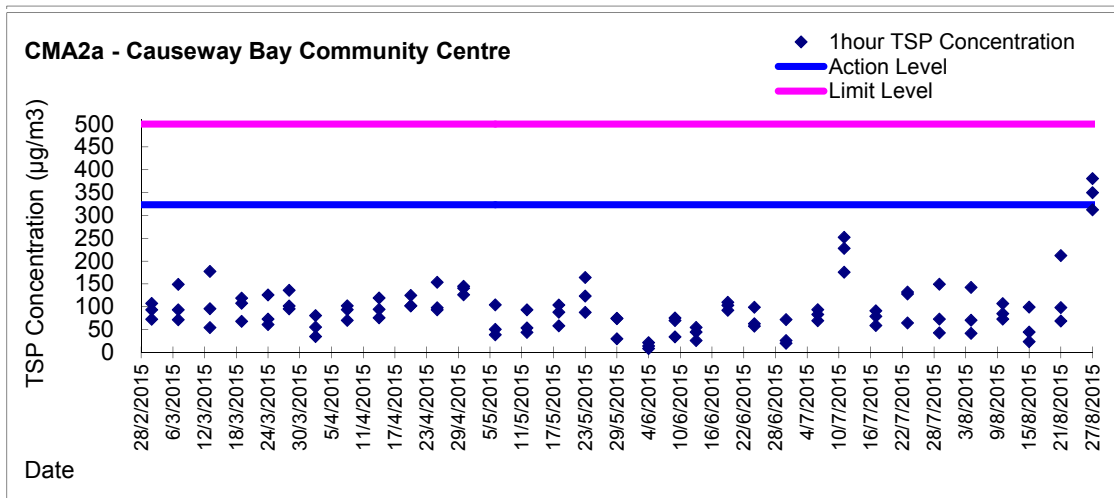
Date	Sampling Time	Weather Condition	Filter paper no.	Filter Weight, g		Elapse Time, hr		Sampling Time, hr	Flow Rate, m^3/min			Total Volume, m^3	TSP Level, $\mu\text{g}/\text{m}^3$
				Initial	Final	Initial	Final		Initial, Q_{si}	Final, Q_{sf}	Average		
29-Jul-15	9:08	Fine	011973	2.8541	2.8614	17395.01	17396.01	1.00	1.25	1.25	1.25	75	97.6
29-Jul-15	10:20	Fine	012434	2.7985	2.8036	17396.01	17397.01	1.00	1.25	1.25	1.25	75	68.2
29-Jul-15	13:00	Fine	012431	2.8145	2.8228	17397.01	17398.01	1.00	1.25	1.25	1.25	75	111.0
4-Aug-15	8:04	Fine	012708	2.8234	2.8280	17422.00	17423.00	1.00	1.24	1.24	1.24	75	61.7
4-Aug-15	9:10	Fine	012711	2.8224	2.8284	17423.00	17424.00	1.00	1.24	1.24	1.24	75	80.4
4-Aug-15	10:15	Fine	012713	2.8253	2.8319	17424.00	17425.00	1.00	1.24	1.24	1.24	75	88.5
10-Aug-15	8:45	Fine	012938	2.7885	2.7947	17449.00	17450.00	1.00	1.21	1.21	1.21	73	85.2
10-Aug-15	9:48	Fine	012935	2.8026	2.8076	17450.00	17451.00	1.00	1.21	1.21	1.21	73	68.7
10-Aug-15	13:00	Fine	012932	2.8164	2.8225	17451.00	17452.00	1.00	1.21	1.21	1.21	73	83.8
15-Aug-15	8:03	Rainy	012032	2.8449	2.8543	17476.00	17477.00	1.00	1.22	1.22	1.22	73	128.8
15-Aug-15	9:06	Rainy	012814	2.8867	2.8946	17477.00	17478.00	1.00	1.22	1.22	1.22	73	108.2
15-Aug-15	10:15	Rainy	012811	2.8309	2.8360	17478.00	17479.00	1.00	1.22	1.22	1.22	73	69.9
21-Aug-15	8:03	Cloudy	013021	2.8198	2.8286	17503.00	17504.00	1.00	1.21	1.21	1.21	72	121.4
21-Aug-15	9:07	Cloudy	013018	2.8310	2.8373	17504.00	17505.00	1.00	1.21	1.21	1.21	72	86.9
21-Aug-15	10:11	Cloudy	013015	2.8320	2.8400	17505.00	17506.00	1.00	1.21	1.21	1.21	72	110.4
27-Aug-15	8:05	Cloudy	012967	2.8190	2.8281	17530.00	17531.00	1.00	1.21	1.21	1.21	73	125.0
27-Aug-15	9:07	Cloudy	012979	2.8144	2.8215	17531.00	17532.00	1.00	1.21	1.21	1.21	73	97.6
27-Aug-15	10:09	Cloudy	012976	2.8025	2.8083	17532.00	17533.00	1.00	1.21	1.21	1.21	73	79.7



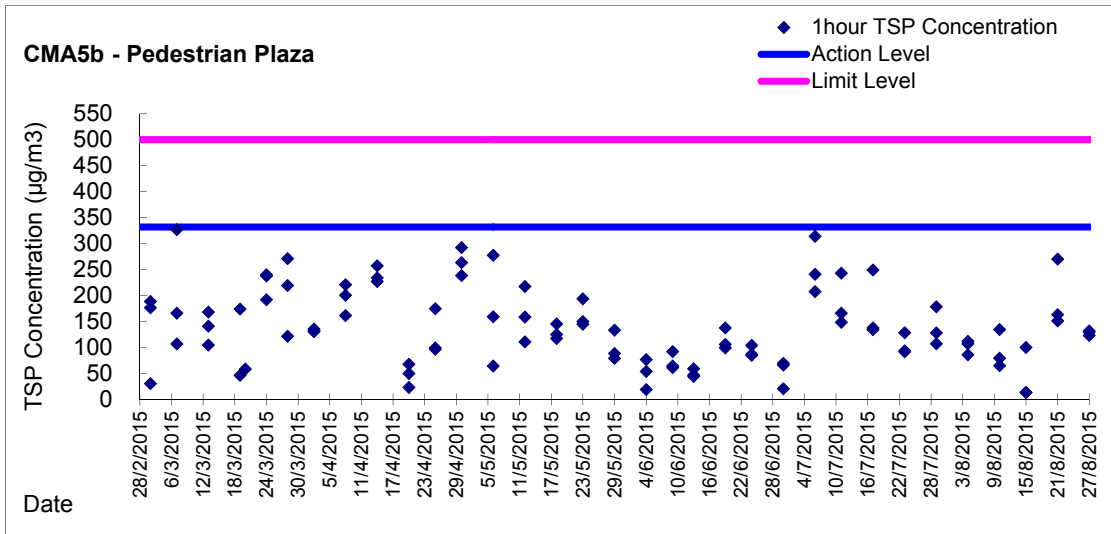
Graphic Presentation of 1 hour TSP Result



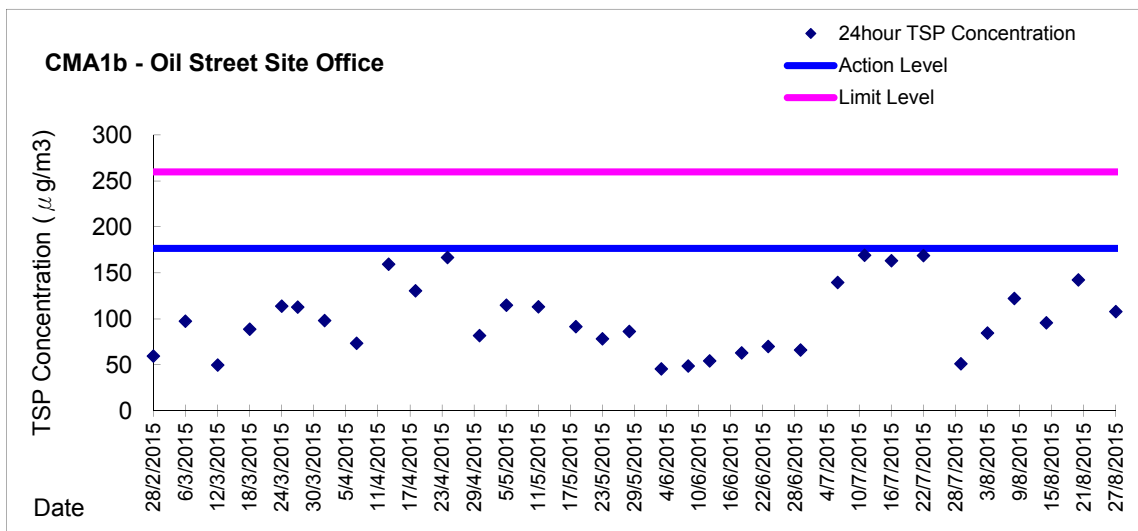
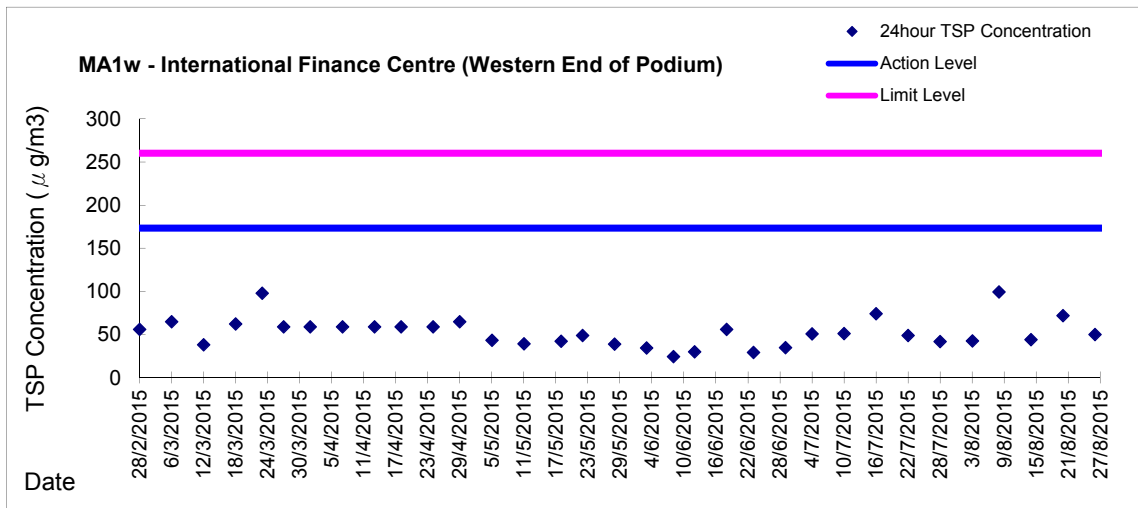
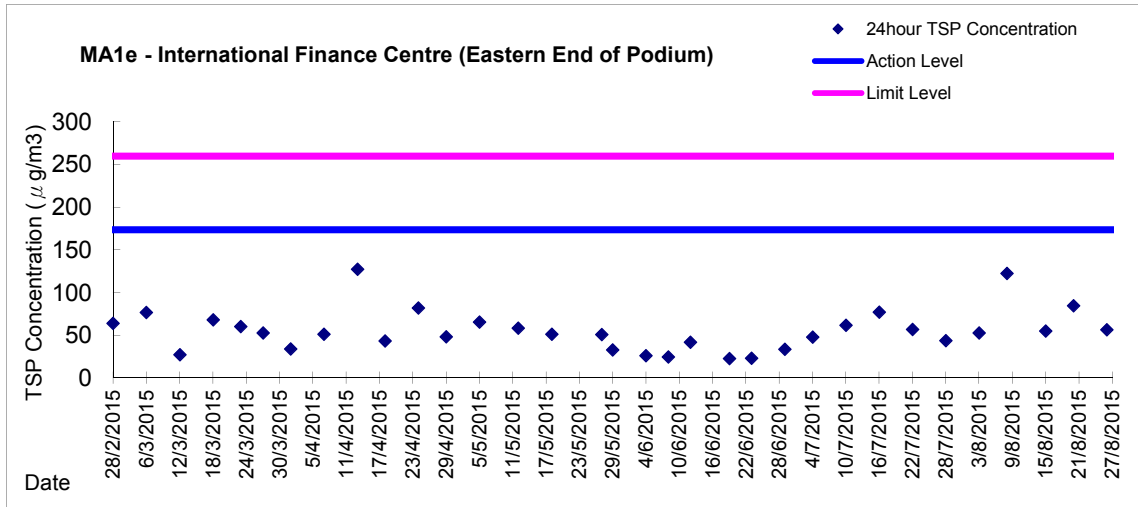
Graphic Presentation of 1 hour TSP Result



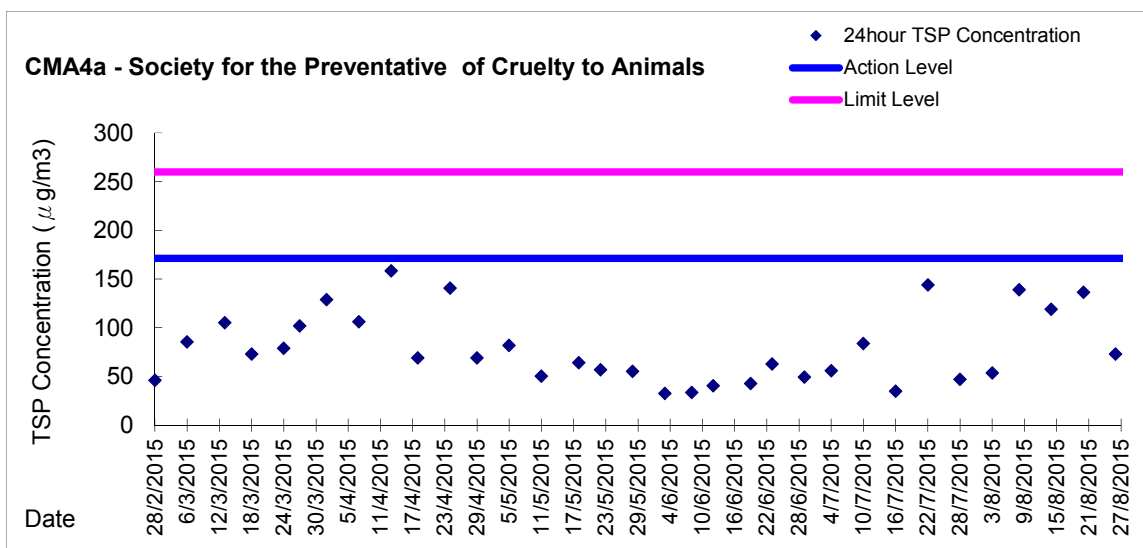
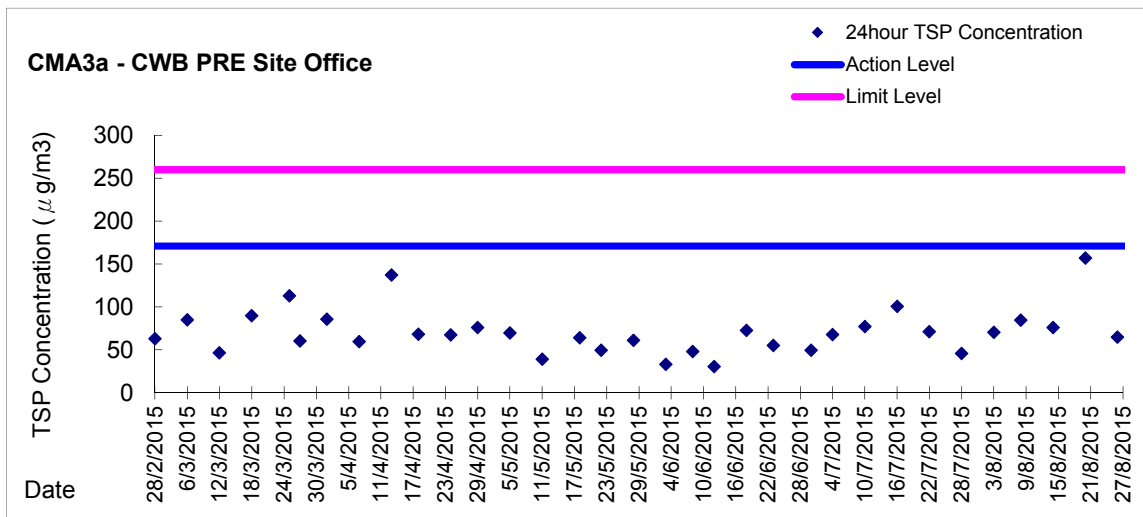
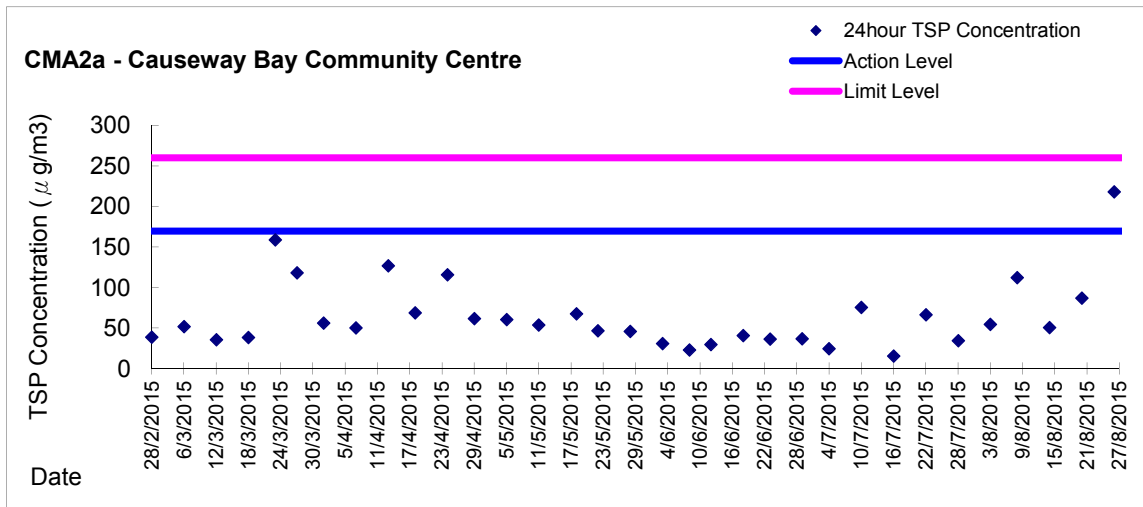
Graphic Presentation of 1 hour TSP Result



Graphic Presentation of 24 hour TSP Result



Graphic Presentation of 24 hour TSP Result





Graphic Presentation of 24 hour TSP Result

